

The best way to **minimize the risk of damage** to your underground asset is **knowing where it is located**



The ABM-90 and DR-4 are designed with maximum versatility in mind.

Fitted with a range of exchangeable invert or centralizing wheel sets, they provide a solution for most common utility pipes.



Take no risk, get it **mapped!**

The **solution of choice** for sub-surface utility owners, operators, surveyors and contractors









The ABM-90 and DR-4 mapping systems are the most versatile probes in the range. Exchangeable wheel sets enable the probe to map pipes and conduits starting from an ID range of 90mm / 3.5" regardless of the pipe material or

ABM-90 MEMS-based technology for mapping segments up to 300m/1000' between waypoints.



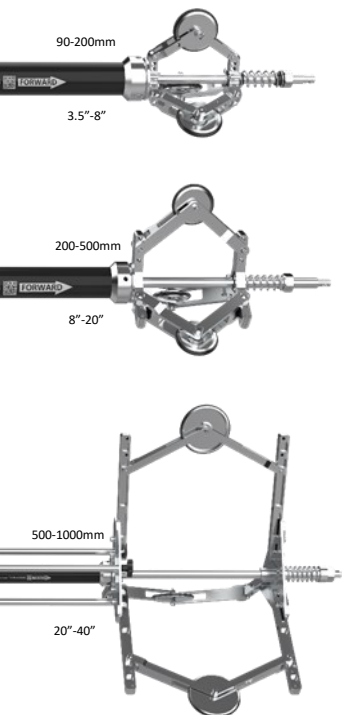
DR-4 FOG-based technology for mapping unlimited segment lengths (1500m/5000' waypoints spacing recommended).



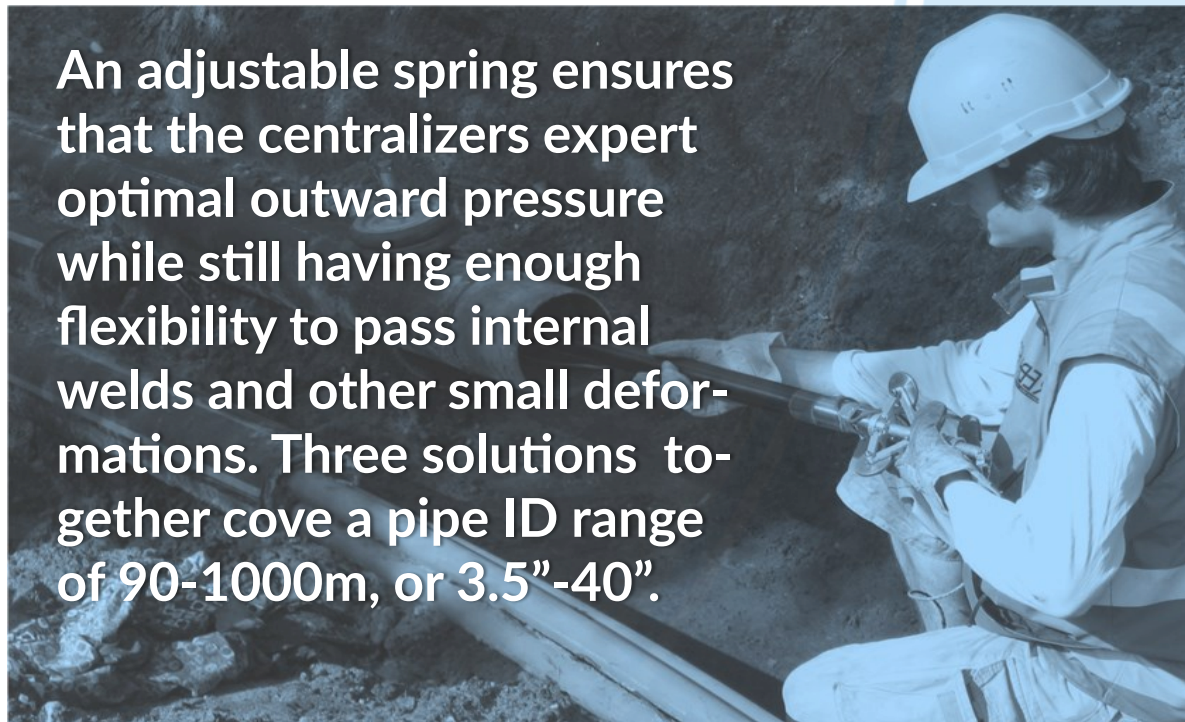
-  Highly accurate
-  Easy to operate
-  Robust design
-  Waterproof
-  No electromagnetic interference
-  No tracing required
-  High frequency data logging
-  Open platform output



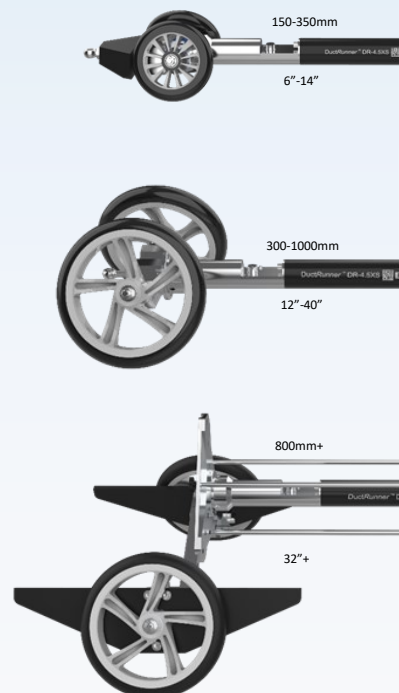
Exchangeable **centralizing** and **invert wheel sets** enable mapping a wide diameter range of utilities



An adjustable spring ensures that the centralizers exert optimal outward pressure while still having enough flexibility to pass internal welds and other small deformations. Three solutions together cover a pipe ID range of 90-1000mm, or 3.5"-40".



For pipes with lateral connections, significant deformations or other obstacles that dismiss the use of centralizers, a range of invert wheel sets are available to still get a successful measurement. Invert wheel sets are available from pipe ID 150mm-6" and up.



Standard **data output** serves a wide range of purposes adding specific value to each type of utility



Accurate as-built data



High-frequency points




User defined sampling distance



Objective data for contractor handover



Open platform output formats



Verifying new-built specifications



User defined sampling distance and calculation interval



Essential for pipe stress calculation



Essential for estimating cable pull tension



High-frequency grade samples



New-built grade verification



Check results against international tolerance classifications

Technical and Operational Specifications



Probe type	ABM-90	DR-4
Core technology	MEMS	Fiber Optic Gyro
Maximum segment length	300m / 1000'	1,500m / 5,000'
Data logging rate	100 Hz	
Operating temperature	0°C to 50°C / 32°F to 120°F	
Inclination range	+45° to -45°	
Probe length (ex. wheels)	490mm / 19.3"	
Probe outer diameter	42mm / 1.7"	
Probe weight	2.0kg / 4.4 lb.	
Mean travelling speed	1 m/s - 3 ft/s	
Max. pulling force	150kg / 330 lb.	
Maximum acceleration	5g	
Battery type/Autonomy	Rechargeable Li-ion / >5 hours	

Standard output compatibility (selection)



Recommended winches for optimal mapping accuracy



DRW-200
Manual winch
Capacity 200m/660'



DRW-312M
Manual winch
Capacity 300m/1000'



DRW-560S
Electric winch
Capacity 1750m/5750'

Reduct Academy

Get access to our virtual academy and learn how to assemble and operate the various systems, and how to process the logged data before you hit the field.

Advanced courses such as single entry method and bend radius calculation become available once you have completed the basic system courses.



Reduct Cloud services

The Reduct Cloud Services platform offers advanced tools that facilitate management of your equipment pool and monitoring key quality and performance variables such as spread, length scaling statistics of measurement performance by operator, system, pipe type and customer.

Central management of mapping equipment

As Administrator of the Reduct Cloud Services you can track the performance of your pool of mapping tools. The clearly structured dashboard enables you to filter data by device, operator, project and much more.

System performance statistics

Individual mapping device statistics enable you to plan maintenance effectively and ensures the provision of highest quality service, while ensuring the longevity of your equipment.

Field crew performance statistics

As Administrator you can review all User activities, while individual Users can review their own activities as well. In the Performance Reports section you have full oversight of User historical performance statistics. User statistics help identifying the need for refresher and advanced training courses, most of which are offered in the Reduct Academy.

Secure storage of encrypted data

The Reduct Cloud Services platform runs on highly secure third-party servers. Our regional server architecture is hosted by ISO27001 and ISO9001 certified partners to ensure your critical data does not leave your chosen region.

Only encrypted data required for quality assessment purposes is stored in the cloud. XYZ coordinate files are only saved to your local laptop, unless the User consents to upload it to the cloud for easier sharing and reporting.

Contact

General enquiries
info@reduct.net

Sales enquiries
sales@reduct.net

Production / technical enquiries
support@reduct.net

Reduct NV

Molenberglei 42
B-2627 Schelle
Belgium

Telephone: [+32 3 451 77 39](tel:+3234517739)

Web: www.reduct.net



Our global distributors



[Click here to find your local distributor](#)

Follow us on social media

